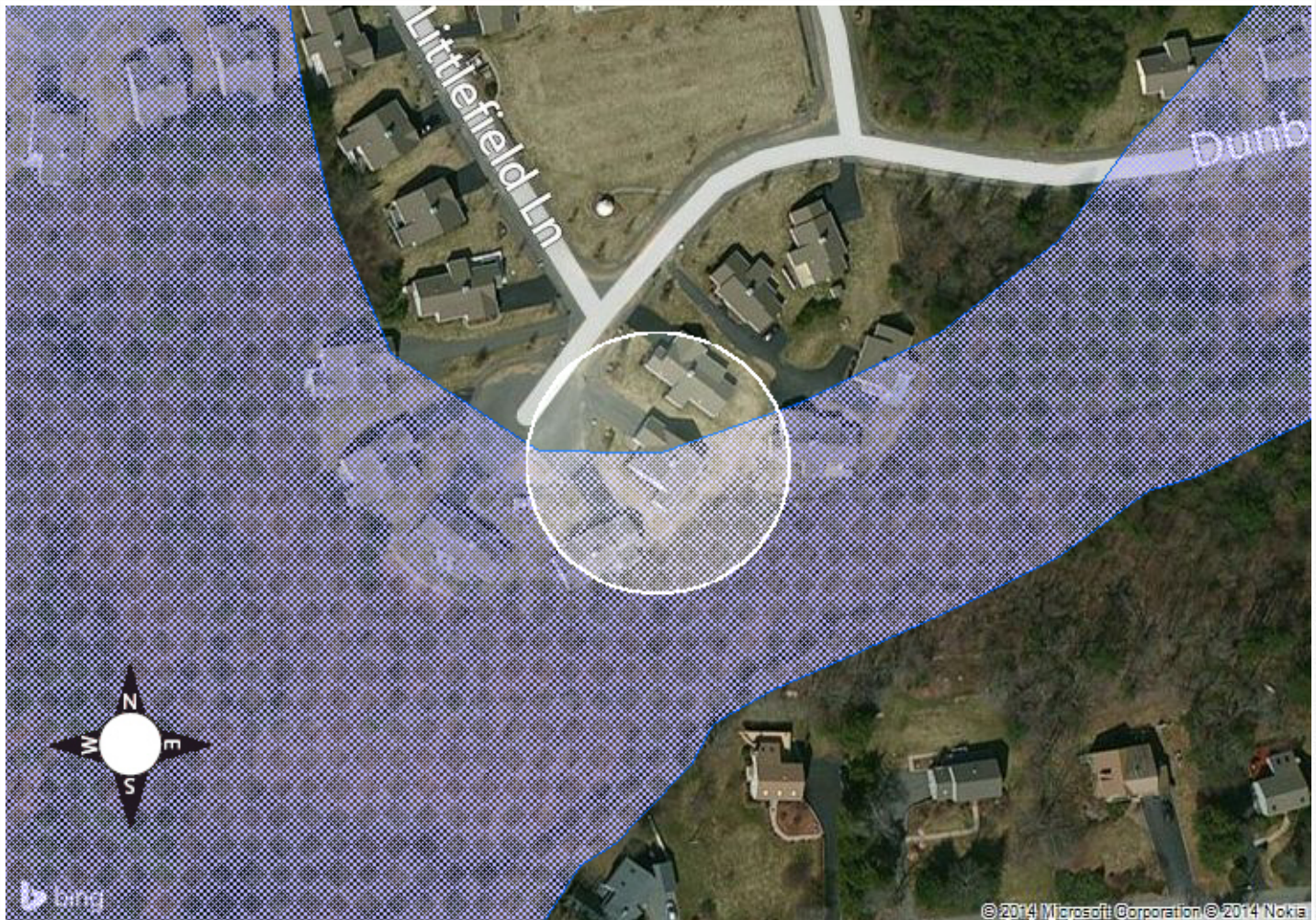








Property Address: 64 DUNBAR DR NORTH EASTON MA, 02356-3630		Account #: 1000045506 Order #: 2103237754 Date: 08/15/14
Flood Zone: A	Is Federal Flood Insurance required for this property ? Yes	Is Federal Flood Insurance available for this property ? Yes
Description:	ServiceLink National Flood provides this aerial CertMap image to valued customers. To obtain a free flood insurance quote, contact your insurance agent or use the contact information below.	
Additional Resources:	To obtain a quote for Flood Insurance, simply call: The National Flood Insurance Program (NFIP) Toll-Free at (888) 379-9531, or by email at FloodSmart@dhs.gov or visit their website at www.floodsmart.gov.	



Legend:

 Zone A,V	 Zone B,X,BX Shaded	 Zone C,X,CX Unshaded	 Zone D	 Zone None	
--	--	--	--	---	---

Copyright and Disclaimer. This product is for reference purposes only and is not to be construed or used as a legal document, flood zone determination or survey instrument. Any reliance on the information contained herein is at the user's own risk. ServiceLink National Flood assumes no responsibility for any use of the information contained herein or any loss resulting there from. This information should not be relied on for decisions related to purchasing or developing land.